

CITY OF SALISBURY
ORDINANCE NO. 2122

AN ORDINANCE OF THE MAYOR AND COUNCIL OF THE CITY OF SALISBURY TO AMEND SECTION 10.12.010 OF THE SALISBURY MUNICIPAL CODE TO UPDATE THE SNOW EMERGENCY ROUTES.

WHEREAS, the Salisbury City Council desires to amend the Snow Emergency Routes to update the list of roads and to put them in order of completion;

NOW, THEREFORE, be it enacted and ordained by the City Council of the City of Salisbury, in regular session, that Section 10.12.010 of the Salisbury Municipal Code shall be amended as set forth below:

10.12.010 Snow emergency routes designated.

A. The following streets in the city of Salisbury are designated "snow emergency routes," and it is unlawful for any person to park or operate any vehicle upon such streets at any time contrary to the provision of this chapter.

B. Such streets are as follows:

Name of Street	Location
Armstrong Parkway	From Marvel Road to Naylor Mill Road
Bateman Street	From South Division Street to Route 13
Booth Street	From Lake Street to Delaware Avenue
Brown Street	From Truitt Street to Railroad Avenue
Camden Avenue	From Mill Street to the city limits (just short of Loblolly Lane)
Camden Street	From Division Street to Market Street
Church Street	From West Main Street to Division Street
Cypress Street	From West Isabella Street to Route 50
Davis Street	From Route 50 to East Main Street
Delaware Avenue	From Booth Street to Fitzwater Street
East Carroll Street	From Snow Hill Road to South Division Street

East Church Street	From East Isabella Street to Old Ocean City Road
East College Avenue	From South Division Street to the city limits (just short of Pierce Avenue)
Eastern Shore Drive	From West College Avenue to East Carroll Street
East Isabella Street	From North Division Street to East Church Street
East Main Street	From Division Street to Old Ocean City Road
Emerson Avenue	From Union Avenue to Deers Head Hospital Road
Fitzwater Street	From Delaware Avenue to Route 50
Glen Avenue	From East Main Street to Long Avenue
Goddard Parkway	From Marvel Road to Naylor Mill Road
Industrial Parkway	From Beam Street to Marvel Road
Lake Street	From West Main Street to Booth Street
Lincoln Avenue	From Eastern Shore Drive to the city limits (just past Hemlock Street)
Long Avenue	From Glen Avenue to Route 50
Market Street	From Camden Street to West Main Street
Marvel Road	From Northwood Drive to Industrial Parkway
Mill Street	From West Isabella Street to Camden Avenue
Naylor Street	From North Division Street to Route 50
North Division Street	From South Division Street to Route 13
Northwood Drive	From Route 13 to Naylor Mill Road
Priscilla Street	From Route 13 to Route 50
Railroad Avenue	From Brown Street to Church Street
Riverside Drive	From Mill Street to West College Avenue
Roger Street	From East College Avenue to East Vine Street
School Street	From Lake Street to Delaware Avenue
Snow Hill Road	From East Main Street to Spring Avenue
South Boulevard	From Riverside Drive to Roger Street
South Division Street	From East Carroll Street to North Division Street and from East College Avenue to Halsey Drive
Spring Avenue	From Snow Hill Road to East College Avenue
Fruitt Street	From Route 13 to Route 50

Union Avenue	From North Division Street to Emerson Avenue
Ward Street	From Route 50 to East Main Street
Waverly Drive	From Carroll Street to South Boulevard
West Carroll Street	From South Division Street to the Mill-Camden-Riverside intersection
West College Avenue	From Riverside Drive to Eastern Shore Drive
West Isabella Street	From Route 50 to North Division Street
West Main Street	From Route 50 and West Isabella Street to Mill Street
Wicomico Street	From Riverside Drive to Camden Avenue

<u>Route 1</u>	
<u>Lake Street</u>	From Mack Avenue to Booth Street
<u>Booth Street</u>	From Lake Street to Delaware Avenue
<u>Delaware Avenue</u>	From Booth Street to West Isabella Street
<u>West Isabella Street</u>	From Delaware Avenue to Route 50
<u>Nanticoke Road</u>	From Route 50 to West Main Street
<u>West Main Street</u>	From Nanticoke Road to Mill Street
<u>Mill Street</u>	From West Main Street to East Church Street
<u>East Church St</u>	From Mill Street to South Division Street
<u>South Division Street</u>	From East Church Street to East Main Street
<u>East Main Street</u>	From South Division Street to Mount Hermon Road
<u>Mount Hermon Road</u>	From East Main Street to Saint Albans Drive
<u>Saint Albans Drive</u>	From Mount Hermon Road to Glen Avenue
<u>Mount Hermon Road</u>	From Saint Albans Drive to Beaglin Park Drive
<u>East Main Street</u>	From Mount Hermon Road to Old Ocean City Road
<u>Old Ocean City Road</u>	From East Main Street to Greenmont Avenue
<u>Moss Hill Lane</u>	From Old Ocean City Road to Middle Neck Drive
<u>Middle Neck Drive</u>	From Deborah Drive to Lochwood Circle
<u>East Church Street</u>	From East Main Street to Route 13
<u>West Isabella Street</u>	From East Church Street to Delaware Avenue
<u>South Division Street</u>	From East Main Street to Camden Street
<u>Camden Street</u>	From South Division Street to West Market Street
<u>West Market Street</u>	From Camden Street to West Main Street

<u>West Main Street</u>	<u>From West Market Street to Mill Street</u>
<u>Route 2</u>	
<u>Lake Street</u>	<u>From Mack Avenue to West Main Street</u>
<u>West Main Street</u>	<u>From Lake Street to Mill Street</u>
<u>Mill Street</u>	<u>From West Main Street to Riverside Drive</u>
<u>Riverside Drive</u>	<u>From Mill Street to West College Avenue</u>
<u>West College Avenue</u>	<u>From Riverside Drive to Eastern Shore Drive</u>
<u>Eastern Shore Drive</u>	<u>From West College Avenue to East Carroll Street</u>
<u>East Carroll Street</u>	<u>From Snow Hill Road to South Division Street</u>
<u>South Division Street</u>	<u>From East Carroll Street to Route 50</u>
<u>North Division Street</u>	<u>From Route 50 to Union Avenue</u>
<u>Union Avenue</u>	<u>From North Division Street to Emerson Avenue</u>
<u>Emerson Avenue</u>	<u>From Union Avenue to Kipling Drive</u>
<u>Masefield Circle</u>	<u>From Kipling Drive to Lowell Avenue</u>
<u>Lowell Avenue</u>	<u>From Masefield Circle to Emerson Avenue</u>
<u>Route 3</u>	
<u>Lake Street</u>	<u>From Mack Avenue to West Isabella Street</u>
<u>West Isabella Street</u>	<u>From Lake Street to Mill Street</u>
<u>Mill Street</u>	<u>From West Isabella Street to Camden Avenue</u>
<u>Camden Avenue</u>	<u>From Mill Street to Loblolly Lane</u>
<u>South Boulevard</u>	<u>From Riverside Drive to South Division Street</u>
<u>Kendall Street</u>	<u>From South Division Street to Roger Street</u>
<u>Roger Street</u>	<u>From East College Avenue to Vine Street</u>
<u>Eastern Shore Drive</u>	<u>From South Boulevard to West Lincoln Avenue</u>
<u>West Lincoln Avenue</u>	<u>From Eastern Shore Drive to South Division Street</u>
<u>East Lincoln Avenue</u>	<u>From South Division Street to Snow Hill Road</u>
<u>Beaglin Park Drive</u>	<u>From Snow Hill Road to East Gordy Road</u>
<u>Route 4</u>	
<u>Lake Street</u>	<u>From Mack Avenue to West Isabella Street</u>
<u>West Isabella Street</u>	<u>From Lake Street to Cypress Street</u>
<u>Cypress Street</u>	<u>From West Isabella Street to Route 50</u>
<u>Mill Street</u>	<u>From Route 50 to West Carroll Street</u>
<u>Carroll Street</u>	<u>From Mill Street to Waverly Drive</u>
<u>Waverly Drive</u>	<u>From Carroll Street to South Boulevard</u>
<u>Carroll Street</u>	<u>From Waverly Drive to Route 13</u>

<u>East Main Street</u>	<u>From Route 13 to Snow Hill Road</u>
<u>Snow Hill Road</u>	<u>From East Main Street to Edgar Drive</u>
<u>Spring Avenue</u>	<u>From Snow Hill Road to East College Avenue</u>
<u>East College Avenue</u>	<u>From South Division Street to Pierce Avenue</u>
<u>South Division Street</u>	<u>From East College Avenue to Dykes Road</u>
<u>Milford Street</u>	<u>From South Division Street to Route 13</u>
<u>Bateman Street</u>	<u>From South Division Street to Route 13</u>
<u>Orley Road</u>	<u>Entire Extent</u>
<u>Route 5</u>	
<u>Delaware Avenue</u>	<u>From Mack Avenue to West Road</u>
<u>West Road</u>	<u>From Delaware Avenue to Queen Avenue</u>
<u>Queen Avenue</u>	<u>From West Road to Sassafra Drive</u>
<u>Delaware Avenue</u>	<u>From West Isabella Street to Fitzwater Street</u>
<u>Fitzwater Street</u>	<u>From Delaware Avenue to Parsons Road</u>
<u>Parsons Road</u>	<u>From Fitzwater Street to Pemberton Drive</u>
<u>Fitzwater Street</u>	<u>From Delaware Avenue to Mill Street</u>
<u>Ward Street</u>	<u>From Route 50 to East Main Street</u>
<u>East Main Street</u>	<u>From Ward Street to Long Avenue</u>
<u>Long Avenue</u>	<u>From East Main Street to Glen Avenue</u>
<u>Truitt Street</u>	<u>From East Main Street to Route 50</u>
<u>Naylor Street</u>	<u>From Route 50 to Route 13</u>
<u>Priscilla Street</u>	<u>From Route 13 to East Main Street</u>
<u>Hammond Street</u>	<u>From Priscilla Street to Middle Neck Drive</u>
<u>Middle Neck Drive</u>	<u>From Hammond Street to Lochwood Circle</u>
<u>Davis Street</u>	<u>From Glen Avenue to Route 50</u>
<u>Glen Avenue</u>	<u>From Davis Street to Long Avenue</u>
<u>Route 6</u>	
<u>Lake Street</u>	<u>From Mack Avenue to Route 50</u>
<u>Truitt Street</u>	<u>From Route 50 to Route 13</u>
<u>Northwood Drive</u>	<u>From Route 13 to Kiley Drive</u>
<u>Kiley Drive</u>	<u>From Northwood Drive to North Zion Road</u>
<u>Northwood Drive</u>	<u>From Kiley Drive to East Naylor Mill Road</u>
<u>Marvel Road</u>	<u>From Northwood Drive to Scenic Drive</u>
<u>Scenic Drive</u>	<u>Entire Extent</u>
<u>Industrial Parkway</u>	<u>From Marvel Road to Beam Street</u>

<u>Beam Street</u>	<u>Entire Extent</u>
<u>Goddard Parkway</u>	<u>From Marvel Road to Naylor Mill Road</u>
<u>Armstrong Parkway</u>	<u>From Marvel Road to Naylor Mill Road</u>
<u>Route 7</u>	
<u>East Naylor Mill Road</u>	<u>From Route 13 to Zion Road</u>
<u>North Mall Drive</u>	<u>From East Naylor Mill Road to Centre Drive</u>
<u>Centre Drive</u>	<u>From North Mall Drive to Centre Road</u>
<u>Centre Road</u>	<u>From Centre Drive to North Zion Road</u>
<u>Centre Drive</u>	<u>From Centre Road to South Mall Drive</u>
<u>South Mall Drive</u>	<u>From Centre Drive to East Naylor Mill Road</u>
<u>Centre Drive</u>	<u>From South Mall Drive to North Mall Drive</u>
<u>East Northpointe Drive</u>	<u>Entire Extent</u>
<u>Dickerson Lane</u>	<u>From East Dagsboro Road to Troopers Way</u>
<u>Troopers Way</u>	<u>Entire Extent</u>
<u>Dickerson Lane</u>	<u>From Troopers Way to East Northpointe Drive</u>
<u>West Dagsboro Road</u>	<u>Entire Extent</u>
<u>West Northpointe Drive</u>	<u>Entire Extent</u>
<u>Hampshire Road</u>	<u>From Route 13 to Northgate Drive</u>
<u>Northgate Drive</u>	<u>From Hampshire Road to West Naylor Mill Road</u>
<u>West Naylor Mill Road</u>	<u>From Route 13 to Westwood Drive</u>
<u>Westwood Drive</u>	<u>From West Naylor Mill Road to Exchange Court</u>


C. — ~~The list of streets may be amended from time to time by resolution of the city council.~~


~~(Prior code § 145-25)~~

AND BE IT FURTHER ENACTED AND ORDAINED BY THE COUNCIL OF THE CITY OF SALISBURY, MARYLAND, that the changes set forth in this Ordinance shall take effect upon final passage.


THIS ORDINANCE was introduced and read at a meeting of the Council of the City of Salisbury held on the 23rd day of August, 2010, and having been published as required by law, in the meantime, was finally passed by the Council on the 27th day of September, 2010.

ATTEST:


Brenda J. Colegrove
City Clerk


Louise Smith
President of the City Council
of the City of Salisbury

Approved by me this 28th
day of September, 2010.


James Huston, Jr.
Mayor of the City of Salisbury

City of Salisbury



JAMES IRETON, JR.
MAYOR

JOHN R. PICK
CITY ADMINISTRATOR

LORÉ CHAMBERS
ASSISTANT CITY ADMINISTRATOR

MARYLAND

125 NORTH DIVISION STREET
SALISBURY, MARYLAND 21801
Tel: 410-548-3170
Fax: 410-548-3107

PUBLIC WORKS
TERESA GARDNER, P.E.
DIRECTOR


TO: John Pick, City Administrator
FROM: Weston Young, Project Engineer
DATE: August 13, 2010
SUBJECT: Council Work Session request to amend the Emergency Snow Routes

In response to the August 10, 2010 Council Work Session, please find the attached ordinance that will update the Snow Emergency Routes to reflect the current routes.


In addition to drafting the ordinance, the maps of the Snow Emergency Routes have been put online. The maps can be found at the following address:
http://www.ci.salisbury.md.us/publicworks/snow/snow_routes.htm.

If you have any additional questions please do not hesitate to contact me at wsyoung@ci.salisbury.md.us.

Sincerely,



Weston S. Young, P.E.
Project Engineer



Approved: Teresa Gardner, P.E.